

Spring 1


Alternatively, if you would like to complete a different related project, you can surprise your teacher with that instead.

Option 1:

Model river system



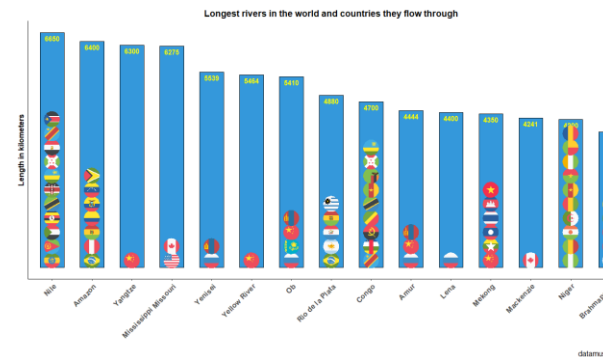
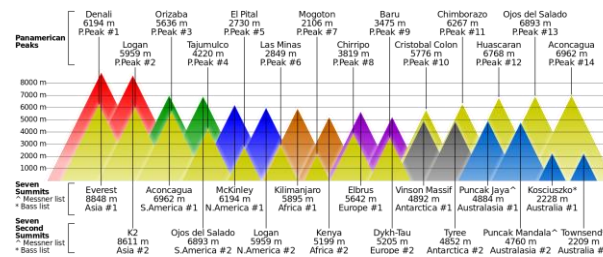
Create a model river system and label the different stages and features. You could even make an animated version using a computer.



Option 2:

Rivers/Mountains information gathering

Create a table comparing rivers or mountains. These could be around the world or within the United Kingdom. Record vital statistics, perhaps order the mountains/rivers according to size and the countries they are located/flow through. Can you link mountains to rivers in some way?



Option 3:

River Feature Scavenger Hunt

Visit a local area (e.g Rivington, River Yarrow River Ribble) where you may be able to observe features of a river system. Take pictures and create a movie/presentation of your findings with pictures. Find as many features as you can and record the changes you observe.

Features to find: **source, tributary, meander, waterfall, confluence, oxbow lake**



All homework should be completed to the best of your ability and handed in prior to the last phase assembly of the half-term.